



Vision • Commitment • Pride

FOREST STEWARDSHIP MANAGEMENT PLAN

Prepared For:
Shaw School District

Prepared By:
Cheryl Arnold
Ms. Forestry Commission

Time Period Covered by This Plan:
2012 - 2021

Date Plan Prepared:
2012-02-15

Plan Type:
Stewardship / Stewardship

This plan was developed in accordance with the rules of the Stewardship program.

Property Name: 16-20-6

TABLE OF CONTENTS

| | |
|--|----|
| LANDOWNER INFORMATION | 3 |
| FORESTER INFORMATION | 3 |
| DISCLAIMER | 3 |
| INTRODUCTION | 3 |
| OBJECTIVES | 4 |
| PROPERTY DESCRIPTION | 4 |
| GENERAL PROPERTY RECOMMENDATIONS | 5 |
| SOIL TYPES | 7 |
| STANDS | 7 |
| PLAN MAP | 8 |
| PLAN MAP | 9 |
| STAND ACTIVITY SCHEDULE | 10 |

**MISSISSIPPI FORESTRY COMMISSION
FOREST STEWARDSHIP MANAGEMENT PLAN**

LANDOWNER INFORMATION

Name: Shaw School District
Mailing Address: P.O. Box 510
City, State, Zip: Shaw, MS 38773
Country: United States of America
Contact Numbers: Home Number:
Office Number: 662-754-6109
Fax Number: 662-754-2612
E-mail Address: ckbarrow@mde.k12.ms.us
Social Security Number (optional):

FORESTER INFORMATION

Name: Cheryl Arnold , Service Forester
Forester Number: 01662
Organization: Ms. Forestry Commission
Street Address: P.O. Box 1646
148 N. Edison St.
City, State, Zip: Greenville, MS 38702
Contact Numbers: Office Number: 662-332-3358
Fax Number:
E-mail Address: carnold@mfc.state.ms.us

PROPERTY LOCATION

County: Bolivar Total Acres: 614 Latitude: -90.82 Longitude: 33.58
Section: 16 Township: 20N Range: 6W

DISCLAIMER

This information was derived from a small sampling of the forest resources. It reflects a statistical estimation that is only intended to be accurate enough for the purposes of making decisions for the short-term management of these resources. These estimations are temporally static. Events and circumstances may occur within the survey area that will physically alter the forest resources and therefore will not be reflected in this plan.

INTRODUCTION

This Forest Stewardship Management Plan will serve as a guide for accomplishing the goals and objectives for your property. In addition to addressing your specific goals and objectives, this plan includes recommendations for maintaining soil and water quality and protecting your forest from insects, disease, and wildfire. Recommendations are based on observation and assessment of the site.

**MISSISSIPPI FORESTRY COMMISSION
FOREST STEWARDSHIP MANAGEMENT PLAN**

OBJECTIVES

Timber Production

The goal is to produce high quality sawtimber. This will be accomplished through reforestation and timber stand improvement practices such as herbicide applications, prescribed burning, thinning at specified intervals, and other silvicultural practices. Forestry Best Management Practices will be implemented to prevent erosion and protect water quality.

Wildlife Management - General

The goal is to provide a diversity of habitats suitable for a variety of game and non-game wildlife species. Habitat management will focus on developing a variety of food, cover, water, and space. This will be accomplished by establishing and maintaining access roads and firelanes, providing openings within the forest, and the management of trees located within the Streamside Management Zone.

PROPERTY DESCRIPTION

General Property Information

This section contains only agricultural land. It has a total of 614.48 acres. It is located in the southeastern part of Bolivar county two miles west of highway 61. Knox Bayou runs through the northern half of the section. It is protected by trees on either side to prevent erosion. This section is leased for farming. Cotton, corn, soybeans and rice are some crops that have been grown in recent years. There is no forest land on this section.

Water Resources

Perennial water resources were identified during a reconnaissance of the property. However, intermittent streams and drains identified will be managed in accordance with Mississippi's Best Management Practices. Knox bayou runs through the northern portion of the section but is surrounded by trees on either side to help prevent erosion.

Timber Production

The goal is to maximize the production of high quality timber. This will be accomplished through the application of timely thinning and other silvicultural practices designed to enhance timber quality and growth. Forestry Best Management Practices will be implemented to prevent erosion and protect water quality.

Threatened and Endangered Species

No threatened and endangered species were identified during the reconnaissance and evaluation of your property. If any should be discovered in the future, special management considerations will be implemented to protect the species and its habitat.

Interaction with Surrounding Property

Prescribed practices should be carried out in a manner that will minimize adverse impacts on surrounding properties. Consideration should be given to potential air, water, visual, and other impacts. In addition, practices carried out should have positive effects on the surrounding community such as improved wildlife habitat and soil stabilization.

**MISSISSIPPI FORESTRY COMMISSION
FOREST STEWARDSHIP MANAGEMENT PLAN**

Soils General

Soils were evaluated on the property to determine the suitability of the site for the proposed activities. Forest practices were planned so as to minimize erosion or other adverse effects on the soil. The following soils are identified for this property: Dowling Clay (Da).

Archeological and Cultural Resources

No archeological or cultural resources were discovered during a reconnaissance of the property. If any should be found in the future, special management measures will be implemented to protect these sensitive areas. These areas can include churches, old cemeteries, indian mounds, old home sites, and areas of historical importance.

GENERAL PROPERTY RECOMMENDATIONS

Forest Protection

A healthy and vigorously growing stand is the best defense to an attack from a variety of forest insects, plants and pathogens.

Insects and Diseases

Trees are subject to attack from insects and diseases. Different insects and diseases affect trees according to the age, species, and condition of the trees. Planted stands of pines and pure stands of hardwoods are particularly susceptible to attack. Since there are many different insects and diseases, no attempt will be made here to explain all of them. The property should be inspected at least annually for possible signs of insect and disease activity. Some things to look for are:

- Unseasonable leaf fall
- Discoloration of leaves or needles
- Pitch pockets on pine trees
- Heavy defoliation of hardwood leaves
- Groups of three or more dying trees within a stand

This list does not cover all instances of insect or disease attacks. If anything unusual is noticed, report it to a forester. In most cases, insect and disease problems can be controlled if discovered early.

Fire Protection

Your forest should be protected from wildfire at all times. The best way to protect your investment is by establishing and maintaining firebreaks around the property. Guidelines for establishment and maintenance of firebreaks may be found in Mississippi Forestry Commission publication #107, *Mississippi's Best Management Practices*.

**MISSISSIPPI FORESTRY COMMISSION
FOREST STEWARDSHIP MANAGEMENT PLAN**

Grazing

Tree seedlings should be protected from grazing until such time as the terminal bud of the sapling is beyond reach of livestock. Domestic livestock should be denied access to the tree planting area.

Boundary Lines

It is the responsibility of the landowner to ensure that all property lines and boundaries designating areas to receive forestry work are clearly identified and visible to all contractors.

Note: Some forest practices may cause temporary adverse environmental or aesthetic impacts. These practices will only cause short-term adverse impacts where they are installed. Special efforts will be made to minimize adverse effects when carrying out any of the practices. Examples include: site preparation, planting, prescribed fires, firebreak installation and maintenance, road installation and maintenance, pesticide applications and timber harvesting.

Water Quality Protection

The objective of the landowner is to protect, preserve and enhance all water sources on or transecting the property. This can best be achieved by implementation of Best Management Practices in all aspects of the management of the property.

Aesthetics

The goal is to assure that the property is managed in such a way that is aesthetically pleasing to the landowner as well as the community. Activities could include, maintaining buffer strips along the road and adjacent to the home site, planting wildflowers along the road, and trees with attractive fall and spring color along the drive and near the home site.

Ecological Restoration

Ecological restoration is the process of assisting the recovery of an ecosystem that has been degraded, damaged, or destroyed. A reconnaissance of the property has been conducted and no ecological restoration activities are recommended at this time.

Wildlife Mgt. Target Species

The objective of this practice is to provide habitat best suited for the featured or target species. Habitat management will focus on providing food, cover, water, and space to facilitate the target species.

Environmental Education

Environmental educational goals are to provide educational opportunities for children and adults through the development of items such as nature trails with tree identification markers, wildlife viewing areas, picnic areas, parking, public restroom facilities.

Wildlife Management General

The goal is to provide a diversity of habitats suited for a variety of game and non-game wildlife species. Habitat management will focus on providing a variety of food, cover, water, and space. This will be accomplished, in part, by establishing and maintaining

**MISSISSIPPI FORESTRY COMMISSION
FOREST STEWARDSHIP MANAGEMENT PLAN**

access roads and firelanes, providing openings within the forest, and leaving mast producing and den trees.

Timber Management

Timber management goals for this property are to manage timber resources in such a manner as to maximize timber production throughout the life of the stand.

Recreation

According to landowner objectives the recreational use of the property could prove to be an avenue for personal enjoyment or for generating income. An evaluation of your property should be conducted and a plan developed to accomplish your specific goals for recreational activities on your property.

SOIL TYPES

Soil Description

Dowling Clay is a very firm clay soil grayish in color. It is typically found in depressions and tends to remain wetter for longer periods because of the runoff it receives from the surrounding slopes. It is usually found in association with other soils.

STANDS

Stand Description

There are no forested stands on this section. The Mississippi Forestry Commission will monitor this stand for any general health problems over the life of this plan.

16-20-6



16-20-6
Shaw School District
2012-2021
614.48 Acres




(01/29/2012)

0 0.1 0.2 0.3 0.4 Miles




16-20-6 Shaw School District

Property


 Property (1)

Category 3: Non-Forest Stands


 Non-Forest (1)

MFC Basemap


County Boundary

 County Boundary (1)


Quadrangle Grid

 USGS Quad (1)


PLS Townships

 PLS Townships (1)


Survey Districts

 District 2 (1)


Blockgroup (Census 2000)

 Blockgroup (Census 2000) (1)


Block (Census 2000)

 Block (Census 2000) (7)


Tract/BNA (Census 2000)

 Tract/BNA (Census 2000) (1)


County Roads

 County Roads (3)


School Sections

 School Sections (1)

Public School Districts

 SHAW SCHOOL DISTRICT (1)

US Congressional District

 US Cong Dist #2 (1)


MS Senate

 22 (1)


MS House

 28 (1)

Intermittent Streams

 Intermittent Streams (6)


Hydrologic Units (Basins)

 BOGUE PHALIA RIVER (1)

Historic Forest Boundary

 Bottomland Hardwood (Oak-Gum-Cottonwood-Cypress) (1)


MS Forest Habitat

 YAZOO BASIN DRYLANDS (1)

Physiographic Region

 Delta (1)


Soil Associations

 forestdale-dundee-sharkey (1)

Surface Geology

 ALLUVIUM (1)


MFC Districts

 MFC Districts (1)

MFC Dispatch Units

 MFC Dispatch Units (1)

MS Outline

 MS Outline (1)

Stand Activity Schedule for
 Shaw School District
 16 20N 6W

| Strata | Stand | Activity | Acre | Est. Cost | Est. Revenue |
|---------------------|-------|----------|----------|---------------|-----------------|
| | | | | | |
| | | | | | |
| | | | 0 | \$0.00 | \$0.00 |
| Grand Totals | | | 0 | \$0.00 | \$0.00 |