



Vision • Commitment • Pride

FOREST STEWARDSHIP MANAGEMENT PLAN

Prepared For:
Holmes County Schools BOE

Prepared By:
Mac Ables
Miss. Forestry Comm.

Time Period Covered by This Plan:
2012 - 2021

Date Plan Prepared:
2012-02-15

Plan Type:
Stewardship / Stewardship

This plan was developed in accordance with the rules of the Stewardship program.

Property Name: Butterworth Section

TABLE OF CONTENTS

LANDOWNER INFORMATION	3
FORESTER INFORMATION	3
DISCLAIMER	3
INTRODUCTION	3
OBJECTIVES	4
PROPERTY DESCRIPTION	4
GENERAL PROPERTY RECOMMENDATIONS	5
SOIL TYPES	8
STRATA	9
OTHER PLAN ACTIVITIES	14
PLAN MAP	16
PLAN MAP	17
PLAN MAP	18
PLAN MAP	19
PLAN MAP	20
PLAN MAP	21
STRATA ACTIVITY SCHEDULE	22

**MISSISSIPPI FORESTRY COMMISSION
FOREST STEWARDSHIP MANAGEMENT PLAN**

LANDOWNER INFORMATION

Name: Holmes County Schools BOE
Mailing Address: P. O. Box 630
City, State, Zip: Lexington, MS 39095
Country: United States of America
Contact Numbers: Home Number:
Office Number: 662-834-2175
Fax Number:

E-mail Address:
Social Security Number (optional):

FORESTER INFORMATION

Name: Mac Ables , Servicer Forester
Forester Number: 02368
Organization: Miss. Forestry Comm.
Street Address: P.O. Box 483
City, State, Zip: Lexington, MS 39095
Contact Numbers: Office Number: 662-834-3467
Fax Number:

E-mail Address: mables@mfc.state.ms.us

PROPERTY LOCATION

County: Holmes Total Acres: 633 Latitude: -90.1 Longitude: 33.06
Section: 16 Township: 14N Range: 2E

DISCLAIMER

This information was derived from a small sampling of the forest resources. It reflects a statistical estimation that is only intended to be accurate enough for the purposes of making decisions for the short-term management of these resources. These estimations are temporally static. Events and circumstances may occur within the survey area that will physically alter the forest resources and therefore will not be reflected in this plan.

INTRODUCTION

This Forest Stewardship Management Plan will serve as a guide for accomplishing the goals and objectives for your property. In addition to addressing your specific goals and objectives, this plan includes recommendations for maintaining soil and water quality and protecting your forest from insects, disease, and wildfire. Recommendations are based on observation and assessment of the site.

**MISSISSIPPI FORESTRY COMMISSION
FOREST STEWARDSHIP MANAGEMENT PLAN**

OBJECTIVES

Fire Protection

The goal is to protect the resource from wildfires, by establishing and maintaining firebreaks around the property; annually inspect possible signs of insect infestations and disease; and prohibit grazing until terminal bud is beyond reach of livestock.

Timber Production

The goal is to produce high quality sawtimber. This will be accomplished through reforestation and timber stand improvement practices such as herbicide applications, prescribed burning, thinning at specified intervals, and other silvicultural practices. Forestry Best Management Practices will be implemented to prevent erosion and protect water quality.

PROPERTY DESCRIPTION

General Property Information

This section is located 3 and 1/2 miles southwest of Lexington on the Brozville Road. Access is good from Brozville Road which splits the eastern edge. Terrain is gently rolling to steep. Soil type is best suited to growing Loblolly Pines.

Water Resources

There are two ponds located in Stand # 4. or more information regarding pond management, please visit <http://msucares.com/wildfish/fisheries/farmpond/management> or contact the Mississippi Department of Wildlife Fisheries and Parks.

Timber Production

The goal is to maximize the production of high quality timber. This will be accomplished through the application of timely thinning and other silvicultural practices designed to enhance timber quality and growth. Forestry Best Management Practices will be implemented to prevent erosion and protect water quality.

Threatened and Endangered Species

No threatened and endangered species were identified during the reconnaissance and evaluation of this property. This property was evaluated on December 06, 2011 for endangered species. For more information on endangered species in your area, you may visit: museum.mdwfp.com/science/ms_endangered_species.html

Archeological and Special Sites

This property was evaluated for Archeological and special sites on December 06, 2011. During the evaluation, there were no sites located throughout the property. For more information on historic preservations, contact the Mississippi Department of Archives and History or visit <http://mdah.state.ms.us/hpres>.

**MISSISSIPPI FORESTRY COMMISSION
FOREST STEWARDSHIP MANAGEMENT PLAN**

Interaction with Surrounding Property

Prescribed practices should be carried out in a manner that will minimize adverse impacts on surrounding properties. Consideration should be given to potential air, water, visual, and other impacts. In addition, practices carried out should have positive effects on the surrounding community such as improved wildlife habitat and soil stabilization.

Soils General

Soils were evaluated on the property to determine the suitability of the site for the proposed activities. Forest practices were planned so as to minimize erosion or other adverse effects on the soil. The following soils are identified for this property: The Memphis component and The Loring component

GENERAL PROPERTY RECOMMENDATIONS

Forest Protection

A healthy vigorously growing stand is the best defense to an attack from a variety of forest insects, plants and pathogens. Practices such as thinning in pine stands or marked timber sales in hardwoods are often recommended. Once a stand has reached its maximum density, the growth rate begins to decline. Once the growth rate declines, the overall health of the stand begins to decline. Thinning or marked timber sales reduce the stand density, allowing the growth rate to increase thus increasing the overall vigor of the stand. Prescribed burning is often recommended to reduce hardwood competition within pine stands. A reduction in competition will assist in a faster growth rate thus creating a healthy vigorous stand.

Insects and Diseases

Trees are subject to attack from insects and diseases. Different insects and diseases affect trees according to the age, species, and condition of the trees. Planted stands of pines and pure stands of hardwoods are particularly susceptible to attack. Since there are many different insects and diseases, no attempt will be made here to explain all of them. The property should be inspected at least annually for possible signs of insect and disease activity. Some things to look for are:

- Unseasonable leaf fall
- Discoloration of leaves or needles
- Pitch pockets on pine trees
- Heavy defoliation of hardwood leaves
- Groups of three or more dying trees within a stand

This list does not cover all instances of insect or disease attacks. If anything unusual is noticed, report it to a forester. In most cases, insect and disease problems can be controlled if discovered early.

Fire Protection

Your forest should be protected from wildfire at all times. The best way to protect your investment is by establishing and maintaining firebreaks around the property. Guidelines

MISSISSIPPI FORESTRY COMMISSION FOREST STEWARDSHIP MANAGEMENT PLAN

for establishment and maintenance of firebreaks may be found in Mississippi Forestry Commission publication #107, *Mississippi's Best Management Practices*

Grazing

Tree seedlings should be protected from grazing until such time as the terminal bud of the sapling is beyond reach of livestock. Domestic livestock should be denied access to the tree planting area.

Boundary Lines

It is the responsibility of the landowner to ensure that all property lines and boundaries designating areas to receive forestry work are clearly identified and visible to all contractors.

Boundary lines should be painted in 2011 and 2016.

Note: Some forest practices may cause temporary adverse environmental or aesthetic impacts. These practices will only cause short-term adverse impacts where they are installed. Special efforts will be made to minimize adverse effects when carrying out any of the practices. Examples include: site preparation, planting, prescribed fires, firebreak installation and maintenance, road installation and maintenance, pesticide applications and timber harvesting.

Water Quality Protection

The objective of the landowner is to protect, preserve and enhance all water sources on or transecting the property. This can best be achieved by implementation of Best Management Practices in all aspects of the management of the property.

Aesthetics

The goal is to assure that the property is managed in such a way that is aesthetically pleasing to the landowner as well as the community. Activities could include, maintaining buffer strips along the road and adjacent to the home site, planting wildflowers along the road, and trees with attractive fall and spring color along the drive and near the home site.

Ecological Restoration

Ecological restoration is the process of assisting the recovery of an ecosystem that has been degraded, damaged, or destroyed. A reconnaissance of the property has been conducted and no ecological restoration activities are recommended at this time.

Environmental Education

Environmental educational goals are to provide educational opportunities for children and adults through the development of items such as nature trails with tree identification markers, wildlife viewing areas, picnic areas, parking, public restroom facilities.

Wildlife Management General

The goal is to provide a diversity of habitats suited for a variety of game and non-game wildlife species. Habitat management will focus on providing a variety of food, cover,

**MISSISSIPPI FORESTRY COMMISSION
FOREST STEWARDSHIP MANAGEMENT PLAN**

water, and space. This will be accomplished, in part, by establishing and maintaining access roads and firelanes, providing openings within the forest, and leaving mast producing and den trees.

Several practices can be carried out throughout this property to help increase wildlife habitat. Early successional plants made up of native grasses are beneficial to wildlife. These early successional habitats provide forbs, and shrubs that are low to the ground and extremely beneficial to smaller wildlife species. A balance of grasses, forbs and shrubs should be maintained along road sides, fire breaks and open areas throughout the property. Recommended practices to maintain a well balanced plant community are disking and burning.

ACCESS ROADS : Access roads and fire breaks often give opportunity for vegetation management. Areas that exceed in width along access roads throughout this property should be disked on a 3 year rotation and managed for native grasses. Disking down existing water bars and water turnouts should be avoided.

FIRE BREAKS: Fire breaks can be managed in many ways. Selected areas where fire breaks are long and narrow can serve as annual food plots or areas to disk and manage for natural warm season grasses. Areas that are not used as annual food plots should be disked on a 3 year rotation to help maintain the early stages of succession. Disking down water bars and water turn outs should be avoided on permanent fire breaks.

OPEN AREAS: Open areas throughout this property should be used for annual seasonal planting or placed on a prescribed burning regime.

- Disking will reduce plant density and releases the natural seedbed to sunlight. This will allow desired natural vegetation to germinate from the seedbed and create and diversity of desired native plants. Disking should be done in the fall or winter on a 3 year rotation. Disking should be done between October-February on a 2-3 year rotation.
- Prescribed Fire Prescribed burning will create a balanced diversity of native warm season grasses that are desired by wildlife. Prescribed fire will also help control undesired hardwoods from regenerating within the open areas. Fire helps to increase food availability by letting more sunlight reach the forest floor, encouraging new growth of native plants. Burning should be done in the spring season on a 2-3 year rotation. March is the recommended month for prescribed fire. For more information on prescribed burning, you may contact your local Mississippi Forestry Commission county office.
- Seasonal Planting- Long and narrow food plots are recommended. Food plots should be established in areas where sunlight is not excluded. Once food plots are established, soil testing is highly recommended. A soil test will give the exact prescription for proper fertilization. The abundance and condition of wildlife are related directly to the soil. Proper fertilization will dramatically increase forage production in return providing an abundance of habitat for native wildlife. Open areas can be planted in either/or warm or cool season plants. Warm season plantings can include but not limited to plants such as cowpeas, American jointvetch, alyce clover, or white clover. Cool season plantings can include but not limited to wheat, clovers and oats. Rye grass is not recommended because of its density at ground level after the growing season. Other plants such as Honeysuckle and Common Ragweed are excellent sources of protein and should be fertilized throughout the growing season.

**MISSISSIPPI FORESTRY COMMISSION
FOREST STEWARDSHIP MANAGEMENT PLAN**

- Bush Hogging : Clipping is not recommended. Clipping increases plant density at ground level and is not effective in controlling undesired hardwood species. If clipping is necessary, it should be avoided during the nesting seasons (April 1-August 15th). Clipping is the least desired practice for wildlife management.

Additional publications for wildlife management are attached at the back of this plan. These publications will give additional information on open field management, stem injection, quality vegetation management and controlling non native grasses. You can also visit www.mdwfp.com/privatelands for more information.

Timber Management

Timber management goals for this property are to manage timber resources in such a manner as to maximize timber production throughout the life of the stand.

Recreation

According to landowner objectives the recreational use of the property could prove to be an avenue for personal enjoyment or for generating income. An evaluation of your property should be conducted and a plan developed to accomplish your specific goals for recreational activities on your property.

SOIL TYPES

MN

The Memphis component makes up 62 percent of the map unit. Slopes are 12 to 40 percent. This component is on uplands. The parent material consists of loess deposits. Depth to a root restrictive layer is greater than 60 inches. The natural drainage class is well drained. Water movement in the most restrictive layer is moderately high. Available water to a depth of 60 inches is very high. Shrink-swell potential is low. This soil is not flooded. It is not ponded. There is no zone of water saturation within a depth of 72 inches. Organic matter content in the surface horizon is about 2 percent. Nonirrigated land capability classification is 7e. This soil does not meet hydric criteria. The Natchez component makes up 22 percent of the map unit. Slopes are 12 to 30 percent. This component is on hillslopes. The parent material consists of loess deposits. Depth to a root restrictive layer is greater than 60 inches. The natural drainage class is well drained. Water movement in the most restrictive layer is moderately high. Available water to a depth of 60 inches is very high. Shrink-swell potential is low. This soil is not flooded. It is not ponded. There is no zone of water saturation within a depth of 72 inches. Organic matter content in the surface horizon is about 2 percent. Nonirrigated land capability classification is 6e. This soil does not meet hydric criteria.

MeF2

The Memphis component makes up 90 percent of the map unit. Slopes are 8 to 5 and 17 to 40 percent. This component is on uplands. The parent material consists of loess deposits. Depth to a root restrictive layer is greater than 60 inches. The natural drainage class is well drained. Water movement in the most restrictive layer is moderately high. Available water to a depth of 60 inches is very high. Shrink-swell potential is low. This soil is not flooded.

**MISSISSIPPI FORESTRY COMMISSION
FOREST STEWARDSHIP MANAGEMENT PLAN**

It is not ponded. There is no zone of water saturation within a depth of 72 inches. Organic matter content in the surface horizon is about 2 percent. Nonirrigated land capability classification is 7e. This soil does not meet hydric criteria. Loblolly Site Index = 105.

LoC2

The Loring component makes up 90 percent of the map unit. Slopes are 5 to 8 percent. This component is on uplands. The parent material consists of loess deposits. Depth to a root restrictive layer, fragipan, is 14 to 35 inches. The natural drainage class is moderately well drained. Water movement in the most restrictive layer is moderately low. Available water to a depth of 60 inches is moderate. Shrink-swell potential is low. This soil is not flooded. It is not ponded. A seasonal zone of water saturation is at 28 inches during January, February, March, December. Organic matter content in the surface horizon is about 1 percent. Nonirrigated land capability classification is 3e. This soil does not meet hydric criteria. Loblolly Site Index = 95.

STRATA

Strata 1

Strata Description

Strata # 1: Consist of Stand #3,4,6 and 10. This strata is made up of 430.47 acres of Loblolly Pine that was established in 1990. The average DBH for this strata is 10.4 inches with an average tree height of 40 feet. There is light hardwood competition scattered throughout the strata. Hardwood composition consists of mostly small sweetgum stems.

Strata Recommendations

This strata should be evaluated for a 2nd thinning in 2016. This strata should also be placed on a 4-5 year burning regime. Prescribed burning should be carried out in 2012 to control and remove undesired species in the understory and reduce fuels throughout the strata. It should be burned every 4-5 years after the first initial burn in 2012 until the end of the stand rotation.

Activity Recommendations

Harvest

This strata is scheduled for a second thinning in 2016. This strata should be thinned to 100-110 trees per acre leaving the best trees for a residual stand. Trees that are forked, suppressed and poor in form class should be removed. Mississippi Best Management Practices must be followed during any and all silvicultural practices throughout the life of this plan.

Prescribed Burning

A prescribed fire is recommended for this site in order to reduce fuel loading and the potential for a wildfire to occur. A prescribed burning plan must be developed and followed in the application of the burn. Because of equipment, personnel and weather

**MISSISSIPPI FORESTRY COMMISSION
FOREST STEWARDSHIP MANAGEMENT PLAN**

requirements, the application of a prescribed fire is limited to only those days that meet requirements of the burning plan. A certified prescribed burning manager must be on site to conduct the burn. Prescribed burning is recommended 2 years after the completion of the first thinning. Prior to burning, this strata should be evaluated to determine if a chemical application is needed to help remove woody competition from the stand. It is recommended for this strata to be placed on a 4-5 year burning rotation after the first initial burn. Prescribed burning should be applied in the early spring. Burning should be done before April 1st to avoid nesting season of native wildlife.

Strata 2

Strata Description

Strata # 2: Consist of Stand # 1 and 12

This strata is made up of 149.52 acres of natural pine and hardwood sawtimber that was established in 1950. This strata consists of Cherrybark Oak, Elm, Hickory, Ash, Persimmon, Southern Red Oak, Sweetgum, Water Oak and White Oak. This strata has an average DBH of 16 inches and an average tree height of 60 feet. This strata has reached its maturity and should undergo a final harvest. This strata should be converted to a more profitable species better suited to the soil type. Based on the soil type for this property, this strata is well suited for Loblolly Pine.

Strata Recommendations

This strata is scheduled for a final harvest in 2014. After the final harvest is complete, the strata should be site prepped and planted back to Loblolly Pine. Site preparation activities will begin in approximately two years after the final harvest is complete.

Activity Recommendations

Harvest

This strata consisting of natural pine and hardwood sawtimber should undergo a final harvest. Wet winter logging is not recommended for this site. This strata should have all merchantable timber removed during harvesting. Mississippi's Best Management practices must be carried out during harvesting operations.

Spraying

Aerial Application of Herbicide- Site preparation in the form of an aerial application of a herbicide should be applied to the strata to control and remove competing vegetation. The herbicide should conform to the manufacturer recommendation rates and specifications. A herbicide representative should be contacted to write a rate and application method recommendation. Aerial Application should be applied in approximately 2 years after final harvest is complete.

**MISSISSIPPI FORESTRY COMMISSION
FOREST STEWARDSHIP MANAGEMENT PLAN**

Burning

A Site Prep Burn is recommended for this strata in order to reduce both herbaceous and woody vegetation for planting access. A prescribed burning plan will be developed by the Mississippi Forestry Commission and followed in the application of the burn. Because of equipment, personnel and weather requirements, the application of a prescribed fire is limited to only those days that meet requirements of the burning plan. The prescribed burn should be conducted once Aerial application has been applied and deemed to have taken its full effect.

Regeneration and Survival

Planting:

It is recommended for this area to be planted to Loblolly Pine. Following the site preparation, this strata should be hand planted on a 7 X 9 spacing at 691 seedlings per acre. Seedlings should be genetically improved seedlings and should be stored and handled under the proper conditions. Planting should be done during the normal planting season of December 31 and March 13. Tree planting jobs will be inspected by the Mississippi Forestry Commission to ensure adequate stocking and a proper planting job. Adverse weather conditions such as prolonged dry or cold periods should be taken into consideration when planting. Eighty-five percent of the prescribed planting rate per acre must be planted correctly.

Survival:

A survival check should be conducted by the Mississippi Forestry Commission in the following fall after the planting has been complete. A survival check should be conducted to ensure adequate stocking per acre so the strata will be a maximum production per acre. If survival is low, the strata should be considered for supplemental planting the following planting season. If strata is deemed fully stocked and survival is at an acceptable level, there should be no more activities for this strata during the life of this plan.

Strata 3

Strata Description

Strata # 3: Consist of Stand # 7 and 8

This strata is made up of 24.61 acres of natural pine and hardwood sawtimber that was established in 1960. This strata has reached its maturity and should undergo a final harvest. This strata should be converted to a more profitable species better suited to the soil type. Based on the soil type for this property, this strata is well suited for Loblolly Pine. This strata consists of Loblolly Pine, Southern Red Oak and Sweetgum.

Strata Recommendations

Harvest:

It is recommended for this strata to undergo a final harvest along with strata #2. A final harvest should consist of removing any and all merchantable trees within this strata. Any

MISSISSIPPI FORESTRY COMMISSION FOREST STEWARDSHIP MANAGEMENT PLAN

logging exercises that are carried out should be done by a certified logging company. All harvesting operations done on this strata should follow the guidelines of Mississippi's Best Management Practices (BMPs). To obtain a copy of the Mississippi's Best Management Practices handbook, contact your local Mississippi Forestry Commission office.

Activity Recommendations

Harvest

This strata consisting of natural pine and hardwood sawtimber should undergo a final harvest. Wet winter logging is not recommended for this site. This strata should have all merchantable timber removed during harvesting. Mississippi's Best Management practices must be carried out during harvesting operations.

Spraying

Aerial Application of Herbicide- Site preparation in the form of an aerial application of a herbicide should be applied to the strata to control and remove competing vegetation. The herbicide should conform to the manufacturer recommendation rates and specifications. A herbicide representative should be contacted to write a rate and application method recommendation. Aerial Application should be applied in approximately 2 years after final harvest is complete.

Burning

A Site Prep Burn is recommended for this strata in order to reduce both herbaceous and woody vegetation for planting access. A prescribed burning plan will be developed by the Mississippi Forestry Commission and followed in the application of the burn. Because of equipment, personnel and weather requirements, the application of a prescribed fire is limited to only those days that meet requirements of the burning plan. The prescribed burn should be conducted once Aerial application has been applied and deemed to have taken its full effect.

Regeneration and Survival

Planting:

It is recommended for this area to be planted to Loblolly Pine. Following the site preparation, this strata should be hand planted on a 7 X 9 spacing at 691 seedlings per acre. Seedlings should be genetically improved seedlings and should be stored and handled under the proper conditions. Planting should be done during the normal planting season of December 31 and March 13. Tree planting jobs will be inspected by the Mississippi Forestry Commission to ensure adequate stocking and a proper planting job. Adverse weather conditions such as prolonged dry or cold periods should be taken into consideration when planting. Eighty-five percent of the prescribed planting rate per acre must be planted correctly.

Survival:

A survival check should be conducted by the Mississippi Forestry Commission in the following fall after the planting has been complete. A survival check should be

**MISSISSIPPI FORESTRY COMMISSION
FOREST STEWARDSHIP MANAGEMENT PLAN**

conducted to ensure adequate stocking per acre so the strata will be a maximum production per acre. If survival is low, the strata should be considered for supplemental planting the following planting season. If strata is deemed fully stocked and survival is at a acceptable level, there should be no more activities for this strata during the life of this plan.

Strata 4

Strata Description

This strata is made up of stand # 11 and consists of 3.23 acres. This strata is an old field that has converted to a hardwood stand by natural regeneration. This stand is understocked with Sweetgum, Box Elder and Hickory. This strata is stocked with generally poor grade trees.

Strata Recommendations

Harvest:

It is recommended for this strata to undergo a final harvest when strata 2 and 3 are harvested. A final harvest should consist of removing any and all merchantable trees within this strata. Any logging exercises that are carried out should be done by a certified logging company. All harvesting operations done on this strata should follow the guidelines of Mississippi's Best Management Practices (BMPs). To obtain a copy of the Mississippi's Best Management Practices handbook, contact your local Mississippi Forestry Commission office.

Activity Recommendations

Harvest

This strata consisting of natural pine and hardwood sawtimber should undergo a final harvest. Wet winter logging is not recommended for this site. This strata should have all merchantable timber removed during harvesting. Mississippi's Best Management practices must be carried out during harvesting operations.

Spraying

Aerial Application of Herbicide- Site preparation in the form of an aerial application of a herbicide should be applied to the strata to control and remove competing vegetation. The herbicide should conform to the manufacturer recommendation rates and specifications. A herbicide representative should be contacted to write a rate and application method recommendation. Aerial Application should be applied in approximately 2 years after final harvest is complete.

Burning

A Site Prep Burn is recommended for this strata in order to reduce both herbaceous and woody vegetation for planting access. A prescribed burning plan will be developed by the Mississippi Forestry Commission and followed in the application of

**MISSISSIPPI FORESTRY COMMISSION
FOREST STEWARDSHIP MANAGEMENT PLAN**

the burn. Because of equipment, personnel and weather requirements, the application of a prescribed fire is limited to only those days that meet requirements of the burning plan. The prescribed burn should be conducted once Aerial application has been applied and deemed to have taken its full effect.

Regeneration and Survival

Planting:

It is recommended for this area to be planted to Loblolly Pine. Following the site preparation, this strata should be hand planted on a 7 X 9 spacing at 691 seedlings per acre. Seedlings should be genetically improved seedlings and should be stored and handled under the proper conditions. Planting should be done during the normal planting season of December 31 and March 13. Tree planting jobs will be inspected by the Mississippi Forestry Commission to ensure adequate stocking and a proper planting job. Adverse weather conditions such as prolonged dry or cold periods should be taken into consideration when planting. Eighty-five percent of the prescribed planting rate per acre must be planted correctly.

Survival:

A survival check should be conducted by the Mississippi Forestry Commission in the following fall after the planting has been complete. A survival check should be conducted to ensure adequate stocking per acre so the strata will be a maximum production per acre. If survival is low, the strata should be considered for supplemental planting the following planting season. If strata is deemed fully stocked and survival is at an acceptable level, there should be no more activities for this strata during the life of this plan.

OTHER PLAN ACTIVITIES

Boundary Lines

Line Description

It is the responsibility of the School Board to assure all boundary lines are correctly established. Each corner should be adequately identified with significant corner markers. It is the responsibility of the School Board to assure all boundary lines are correctly established. Each corner should be adequately identified with significant corner markers. Boundary lines should be maintained to prevent future disputes of trespassing and prevent future cost of surveying.

Line Recommendations

It is recommended for each boundary line to be maintained by the Mississippi Forestry Commission on a 4 year rotation. Boundary lines should be clearly marked in orange boundary line paint in well defined marks. Where applicable, firelanes should be installed on property lines to add access benefits for management activities. Boundary

**MISSISSIPPI FORESTRY COMMISSION
FOREST STEWARDSHIP MANAGEMENT PLAN**

lines for this section should be remarked in 2016 and 2020. The North and West lines were clearly marked in July of 2010. The East and South lines were not marked due to the absence of the original line. It is recommended for the East and South lines to be surveyed before any harvesting operations are done on this section.

Activity Recommendations

Property Activities

Routine inspections and general maintenance of the roads, Firelanes, and boundary lines will ensure overall appearance and aesthetics of the property.

Plan Map

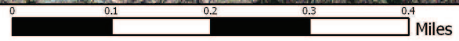


Stand Map

S16 T14N R2E
2011-2021
633.47 Acres



(12/21/2011)



Holmes Co. BOE - Butterworth Section




Holmes Co. BOE - Butterworth Section

S16 T14N R2E
2009 to 2018
633.47 Acres



(05/20/2008)



Soils Map




Soils Map

S16 T14N R2E
2011-2021
633.47 Acres



(12/21/2011)



Topographic Map




Topographic Map

S16 T14N R2E
2011-2021
633.47 Acres



(12/21/2011)



Plan::0045 00017 28051 05022008111749 - Butterworth Section



Property

- Property (1)

Category 1: Stands

- Sawtimber (4)
- Chip-n-Saw (4)
- Reproduction (1)

Category 3: Non-Forest Stands

- Non-Forest (3)

MFC Basemap

County Boundary

- County Boundary (1)

Quadrangle Grid

- USGS Quad (1)

PLS Townships

- PLS Townships (1)

Survey Districts

- District 2 (1)

Blockgroup (Census 2000)

- Blockgroup (Census 2000) (1)

Block (Census 2000)

- Block (Census 2000) (3)

Tract/BNA (Census 2000)

- Tract/BNA (Census 2000) (1)

County Roads

- County Roads (4)

School Sections

- School Sections (1)

Public School Districts

- HOLMES COUNTY SCHOOL DISTRICT (1)

US Congressional District

- US Cong Dist #2 (1)

MS Senate

- 24 (1)

MS House

- 47 (1)

Intermittent Streams

- Intermittent Streams (1)

Hydrologic Units (Basins)

- UPPER YAZOO RIVER (1)

Historic Forest Boundary

- Loblolly/Shortleaf Pine-Oak (1)

MS Forest Habitat

- DEEP LOESS HILLS AND BLUFFS (1)

Physiographic Region

- LOESS HILLS (1)

Soil Associations

- memphis-natchez-collins (1)

- memphis-oring-collins (1)

Surface Geology

- COCKFIELD (1)

MFC Districts

- MFC Districts (1)

MFC Areas

- MFC Areas (1)

MS Outline

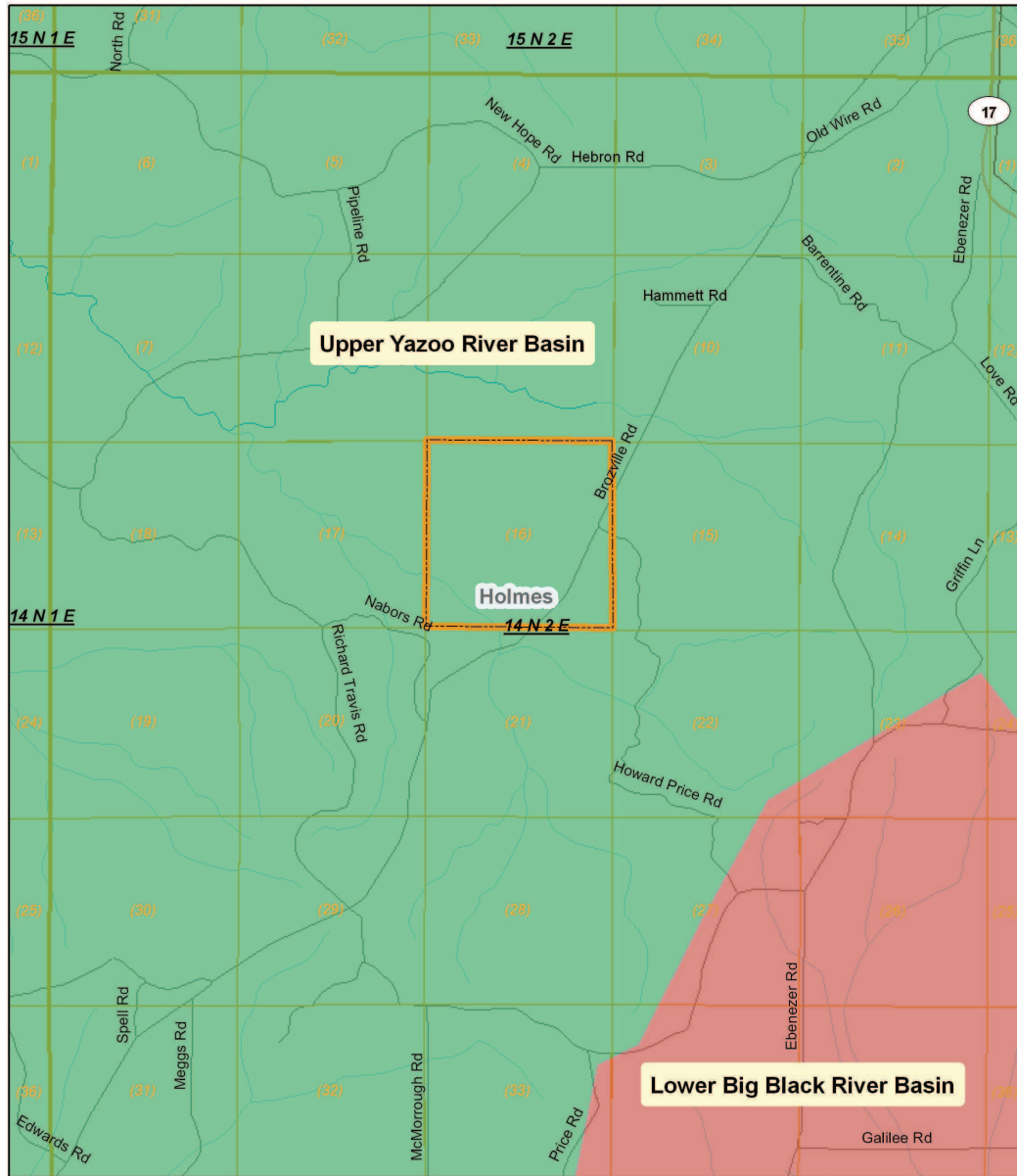
- MS Outline (1)

Hydrology Units (Basins)

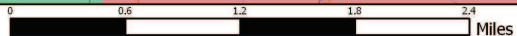


Hydrology Units (Basins)

S16 T14N R2E
2011-2021
633.47 Acres



(12/21/2011)



Stand Activity Schedule for
Holmes County Schools BOE
16 14N 2E

Strata	Stand	Activity	Acre	Est. Cost	Est. Revenue
2012					
1	3	Fire Protection, Other, Burn, Hand, Fuel Reduction	103	\$2,578.75	\$0.00
1	4	Fire Protection, Other, Burn, Hand, Fuel Reduction	49	\$1,234.75	\$0.00
1	6	Fire Protection, Other, Burn, Hand, Fuel Reduction	221	\$5,521.50	\$0.00
1	10	Fire Protection, Other, Burn, Hand, Fuel Reduction	57	\$1,425.00	\$0.00
Yearly Totals			430	\$10,760.00	\$0.00
2014					
2	1	Harvest, Mechanical, Final, Machine, Misc Hardwood	8	\$281.75	\$14,771.75
2	12	Harvest, Mechanical, Final, Machine, Misc Hardwood	141	\$4,935.00	\$258,735.00
3	8	Harvest, Mechanical, Final, Machine, Loblolly	4	\$60.00	\$1,522.00
4	11	Harvest, Mechanical, Final, Machine, Sweetgum	3	\$0.00	\$675.00
Yearly Totals			156	\$5,276.75	\$275,703.75
2016					
1	3	Harvest, Mechanical, Thin, Machine, Loblolly	103	\$3,610.25	\$20,501.06
1	4	Harvest, Mechanical, Thin, Machine, Loblolly	49	\$1,728.65	\$9,816.26
1	6	Harvest, Mechanical, Thin, Machine, Loblolly	221	\$7,735.00	\$83,759.00
1	10	Harvest, Mechanical, Thin, Machine, Loblolly	57	\$1,995.00	\$11,328.75
2	1	Regeneration, Artificial, Plant, Hand, Loblolly	8	\$724.50	\$0.00
2	1	Site Preparation, Chemical, Broadcast, Aerial, Combination	8	\$805.00	\$0.00
2	1	Site Preparation, Other, Burn, Hand, Cut-Over	8	\$322.00	\$0.00
2	12	Site Preparation, Chemical, Broadcast, Aerial, Combination	141	\$14,147.00	\$0.00

Strata	Stand	Activity	Acre	Est. Cost	Est. Revenue
2	12	Regeneration, Artificial, Plant, Hand, Loblolly	141	\$12,732.30	\$0.00
2	12	Site Preparation, Other, Burn, Hand, Cut-Over	141	\$5,640.00	\$0.00
3	7	Site Preparation, Chemical, Broadcast, Aerial, Combination	21	\$1,539.94	\$0.00
3	7	Site Preparation, Other, Burn, Hand, Debris	21	\$520.25	\$0.00
3	7	Harvest, Mechanical, Thin, Machine, Loblolly	21	\$315.00	\$3,858.75
3	7	Regeneration, Artificial, Plant, Hand, Loblolly	21	\$1,872.90	\$0.00
3	8	Site Preparation, Chemical, Broadcast, Aerial, Combination	4	\$281.20	\$0.00
3	8	Site Preparation, Other, Burn, Hand, Debris	4	\$95.00	\$0.00
3	8	Regeneration, Artificial, Plant, Hand, Loblolly	4	\$360.00	\$0.00
4	11	Site Preparation, Other, Burn, Hand, Cut-Over	3	\$113.05	\$0.00
4	11	Regeneration, Artificial, Plant, Hand, Loblolly	3	\$290.70	\$0.00
4	11	Site Preparation, Chemical, Broadcast, Aerial, Combination	3	\$226.10	\$0.00
Yearly Totals			983	\$55,053.84	\$129,263.83
Grand Totals			1.570	\$71,090.59	\$404,967.58