



Vision • Commitment • Pride

# FOREST STEWARDSHIP MANAGEMENT PLAN

Prepared For:  
South Delta School District

Prepared By:  
John Derrett Cason  
MS Forestry Commission

Time Period Covered by This Plan:  
2012 - 2021

Date Plan Prepared:  
2012-02-21

Plan Type:  
Stewardship / Stewardship

This plan was developed in accordance with the rules of the Stewardship program.

**Property Name: 16-13N-6W**

## TABLE OF CONTENTS

LANDOWNER INFORMATION .....	3
FORESTER INFORMATION .....	3
DISCLAIMER .....	3
INTRODUCTION .....	3
OBJECTIVES .....	4
PROPERTY DESCRIPTION .....	4
GENERAL PROPERTY RECOMMENDATIONS .....	5
SOIL TYPES .....	7
PLAN MAP .....	9
PLAN MAP .....	10
PLAN MAP .....	10
STRATA ACTIVITY SCHEDULE .....	12

**MISSISSIPPI FORESTRY COMMISSION  
FOREST STEWARDSHIP MANAGEMENT PLAN**

**LANDOWNER INFORMATION**

Organization: South Delta School District  
Name: South Delta School District  
Mailing Address: PO Box 219  
City, State, Zip: Rolling Fork, MS 39159  
Country: United States of America  
Contact Numbers: Home Number:  
Office Number: 662-873-4294  
Fax Number:  
  
E-mail Address:  
Social Security Number (optional):

**FORESTER INFORMATION**

Name: John Derrett Cason , Public Lands Forester  
Forester Number: 02427  
Organization: MS Forestry Commission  
Street Address: 212 East Broadway St. 3rd Floor CO. Office Bldg  
PO Box 265  
City, State, Zip: Yazoo City, MS 39194  
Contact Numbers: Office Number: 662-746-6121  
Fax Number:  
E-mail Address: Jcason@mfc.state.ms.us

**PROPERTY LOCATION**

County: Sharkey Total Acres: 629 Latitude: -90.82 Longitude: 32.97  
Section: 16 Township: 13N Range: 6W

**DISCLAIMER**

This information was derived from a small sampling of the forest resources. It reflects a statistical estimation that is only intended to be accurate enough for the purposes of making decisions for the short-term management of these resources. These estimations are temporally static. Events and circumstances may occur within the survey area that will physically alter the forest resources and therefore will not be reflected in this plan.

**INTRODUCTION**

This Forest Stewardship Management Plan will serve as a guide for accomplishing the goals and objectives for your property. In addition to addressing your specific goals and objectives, this plan includes recommendations for maintaining soil and water quality and protecting your forest from insects, disease, and wildfire. Recommendations are based on observation and assessment of the site.

**MISSISSIPPI FORESTRY COMMISSION  
FOREST STEWARDSHIP MANAGEMENT PLAN**

**OBJECTIVES**

*Fire Protection*

The goal is to protect the resource from wildfires, by establishing and maintaining firebreaks around the property; annually inspect possible signs of insect infestations and disease; and prohibit grazing until terminal bud is beyond reach of livestock.

*Timber Production*

The goal is to produce high quality sawtimber. This will be accomplished through reforestation and timber stand improvement practices such as herbicide applications, prescribed burning, thinning at specified intervals, and other silvicultural practices. Forestry Best Management Practices will be implemented to prevent erosion and protect water quality.

**PROPERTY DESCRIPTION**

*General Property Information*

This section has no merchantable areas of timber. The east half of the section lies within the city limits of Anguilla. Much of the property is currently in agriculture. This section contains 629 non-forested acres.

*Water Resources*

No perennial water resources were identified during a reconnaissance of the property. However, intermittent streams and drains identified will be managed in accordance with Mississippi's Best Management Practices.

*Timber Production*

The goal is to maximize the production of high quality timber. This will be accomplished through the application of timely thinning and other silvicultural practices designed to enhance timber quality and growth. Forestry Best Management Practices will be implemented to prevent erosion and protect water quality.

*Threatened and Endangered Species*

No threatened and endangered species were identified during the reconnaissance and evaluation of the property.

*Interaction with Surrounding Property*

Prescribed practices will be carried out in a manner that will minimize adverse impacts on surrounding properties. Consideration will be given to potential air, water, visual, and other impacts. In addition, practices carried out should have positive effects on the surrounding community such as improved wildlife habitat and soil stabilization.

**MISSISSIPPI FORESTRY COMMISSION  
FOREST STEWARDSHIP MANAGEMENT PLAN**

*Soils General*

Soils were evaluated on the property to determine the suitability of the site for the proposed activities. Forest practices were planned so as to minimize erosion or other adverse effects on the soil. Refer to the SOIL TYPES section of this plan for a description of the soils identified for this property.

*Archeological and Cultural Resources*

There are multiple homes and businesses located inside the Anguilla city limits, which covers approximately the eastern 1/2 of the section.

## **GENERAL PROPERTY RECOMMENDATIONS**

*Forest Protection*

A healthy, vigorously growing stand is the best defense to an attack from a variety of forest insects, plants and pathogens.

*Insects and Diseases*

Trees are subject to attack from insects and diseases. Different insects and diseases affect trees according to the age, species, and condition of the trees. Planted stands of pines and pure stands of hardwoods are particularly susceptible to attack. Since there are many different insects and diseases, no attempt will be made here to explain all of them. The property should be inspected at least annually for possible signs of insect and disease activity. Some things to look for are:

- Unseasonable leaf fall
- Discoloration of leaves or needles
- Pitch pockets on pine trees
- Heavy defoliation of hardwood leaves
- Groups of three or more dying trees within a stand

This list does not cover all instances of insect or disease attacks. If anything unusual is noticed, report it to a forester. In most cases, insect and disease problems can be controlled if discovered early.

*Fire Protection*

Your forest should be protected from wildfire at all times. The best way to protect your investment is by establishing and maintaining firebreaks around the property. Guidelines for establishment and maintenance of firebreaks may be found in Mississippi Forestry Commission publication #107, *Mississippi's Best Management Practices*.

**MISSISSIPPI FORESTRY COMMISSION  
FOREST STEWARDSHIP MANAGEMENT PLAN**

**Grazing**

Tree seedlings should be protected from grazing until such time as the terminal bud of the sapling is beyond reach of livestock. Domestic livestock should be denied access to the tree planting area.

**Boundary Lines**

It is the responsibility of the landowner to ensure that all property lines and boundaries designating areas to receive forestry work are clearly identified and visible to all contractors.

**Note:** Some forest practices may cause temporary adverse environmental or aesthetic impacts. These practices will only cause short-term adverse impacts where they are installed. Special efforts will be made to minimize adverse effects when carrying out any of the practices. Examples include: site preparation, planting, prescribed fires, firebreak installation and maintenance, road installation and maintenance, pesticide applications and timber harvesting.

*Water Quality Protection*

The objective of the landowner is to protect, preserve and enhance all water sources on or transecting the property. This can best be achieved by implementation of Best Management Practices in all aspects of the management of the property.

*Aesthetics*

The goal is to assure that the property is managed in such a way that is aesthetically pleasing to the landowner as well as the community. Activities could include, maintaining buffer strips along the road and adjacent to the home site, planting wildflowers along the road, and trees with attractive fall and spring color along the drive and near the home site.

*Ecological Restoration*

Ecological restoration is the process of assisting the recovery of an ecosystem that has been degraded, damaged, or destroyed. A reconnaissance of the property has been conducted and no ecological restoration activities are recommended at this time.

*Wildlife Mgt. Target Species*

The objective of this practice is to provide habitat best suited for the featured or target species. Habitat management will focus on providing food, cover, water, and space to facilitate the target species.

*Environmental Education*

Environmental educational goals are to provide educational opportunities for children and adults through the development of items such as nature trails with tree identification markers, wildlife viewing areas, picnic areas, parking, public restroom facilities.

*Wildlife Management General*

The goal is to provide a diversity of habitats suited for a variety of game and non-game wildlife species. Habitat management will focus on providing a variety of food, cover, water, and space. This will be accomplished, in part, by establishing and maintaining

**MISSISSIPPI FORESTRY COMMISSION  
FOREST STEWARDSHIP MANAGEMENT PLAN**

access roads and firelanes, providing openings within the forest, and leaving mast producing and den trees.

*Timber Management*

Timber management goals for this property are to manage timber resources in such a manner as to maximize timber production throughout the life of the stand.

*Recreation*

According to landowner objectives the recreational use of the property could prove to be an avenue for personal enjoyment or for generating income. An evaluation of your property should be conducted and a plan developed to accomplish your specific goals for recreational activities on your property.

## **SOIL TYPES**

*Cn*

The Commerce component makes up 90 percent of the map unit. Slopes are 0 to 2 percent. This component is on flood plains. The parent material consists of loamy alluvium. Depth to a root restrictive layer is greater than 60 inches. The natural drainage class is somewhat poorly drained. Water movement in the most restrictive layer is moderately high. Available water to a depth of 60 inches is very high. Shrink-swell potential is moderate. This soil is rarely flooded. It is not ponded. A seasonal zone of water saturation is at 33 inches during January, February, March, April, December. Organic matter content in the surface horizon is about 2 percent. Nonirrigated land capability classification is 2e. This soil does not meet hydric criteria.

*Bk*

The Bowdre component makes up 90 percent of the map unit. Slopes are 0 to 2 percent. This component is on alluvial plains. The parent material consists of clayey alluvium over loamy alluvium. Depth to a root restrictive layer is greater than 60 inches. The natural drainage class is somewhat poorly drained. Water movement in the most restrictive layer is moderately low. Available water to a depth of 60 inches is high. Shrink-swell potential is low. This soil is rarely flooded. It is not ponded. A seasonal zone of water saturation is at 21 inches during January, February, March, April. Organic matter content in the surface horizon is about 2 percent. Nonirrigated land capability classification is 2w. This soil does not meet hydric criteria.

*Sb*

The Sharkey component makes up 90 percent of the map unit. Slopes are 0 to 2 percent. This component is on backswamps. The parent material consists of clayey alluvium. Depth to a root restrictive layer is greater than 60 inches. The natural drainage class is poorly drained. Water movement in the most restrictive layer is low. Available water to a depth of 60 inches is moderate. Shrink-swell potential is very high. This soil is rarely flooded. It is not ponded. A seasonal zone of water saturation is at 12 inches during January, February, March, April, December. Organic matter content in the surface horizon is about 2 percent. Nonirrigated land capability classification is 3e. This soil meets hydric criteria. The calcium carbonate equivalent within 40 inches, typically, does not exceed 3 percent.

**MISSISSIPPI FORESTRY COMMISSION  
FOREST STEWARDSHIP MANAGEMENT PLAN**

*Ch*

The Commerce component makes up 90 percent of the map unit. Slopes are 0 to 2 percent. This component is on flood plains. The parent material consists of loamy alluvium. Depth to a root restrictive layer is greater than 60 inches. The natural drainage class is somewhat poorly drained. Water movement in the most restrictive layer is moderately high. Available water to a depth of 60 inches is very high. Shrink-swell potential is moderate. This soil is rarely flooded. It is not ponded. A seasonal zone of water saturation is at 33 inches during January, February, March, April, December. Organic matter content in the surface horizon is about 2 percent. Nonirrigated land capability classification is 2e. This soil does not meet hydric criteria.

*Sa*

The Sharkey component makes up 90 percent of the map unit. Slopes are 0 to 1 percent. This component is on backswamps. The parent material consists of clayey alluvium. Depth to a root restrictive layer is greater than 60 inches. The natural drainage class is poorly drained. Water movement in the most restrictive layer is low. Available water to a depth of 60 inches is moderate. Shrink-swell potential is very high. This soil is rarely flooded. It is not ponded. A seasonal zone of water saturation is at 12 inches during January, February, March, April, December. Organic matter content in the surface horizon is about 2 percent. Nonirrigated land capability classification is 3w. This soil meets hydric criteria. The calcium carbonate equivalent within 40 inches, typically, does not exceed 3 percent.

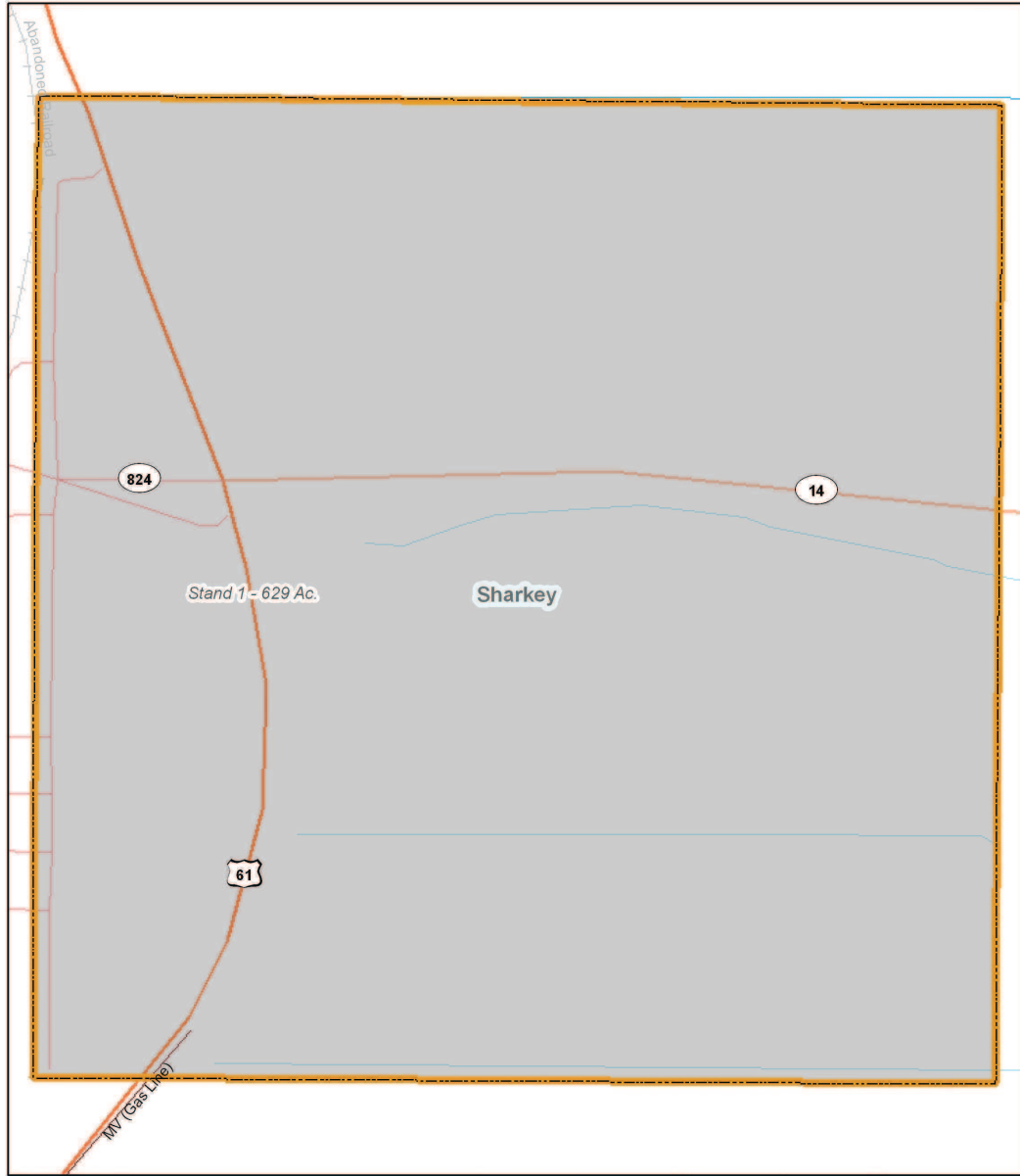


S16-T13N-R6W



**S16-T13N-R6W**

Sharkey County  
2012 to 2021  
629.24 Acres



(11/04/2011)

0 0.1 0.2 0.3 0.4 Miles

# S16-T13N-R6W



Property

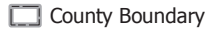


Category 3: Non-Forest Stands



## MFC Basemap

County Boundary



Quadrangle Grid



PLS Townships



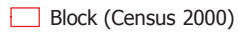
Survey Districts



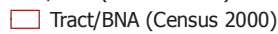
Blockgroup (Census 2000)



Block (Census 2000)



Tract/BNA (Census 2000)



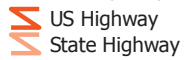
City Streets



3 Digit Highway



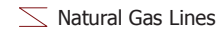
US/State Highways



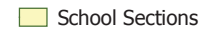
Abandoned Railroads



Natural Gas Lines



School Sections



Public School Districts



US Congressional District



MS Senate



MS House



Intermittent Streams



Hydrologic Units (Basins)



Historic Forest Boundary



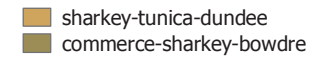
MS Forest Habitat



Physiographic Region



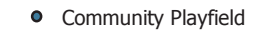
Soil Associations



Surface Geology



Recreational Facilities



MFC Districts



MFC Dispatch Units



Incorporated Cities



MS Outline



Stand Activity Summary for  
 South Delta School District  
 16 13N 6W

**Filters Applied:** County: Sharkey  
 Client Class: School Trust Land  
 District: Capital District  
 Client: South Delta School Distric  
 STR: 16 13N 6W  
 Activity:  
 Year: 2012 Through 2021

STR	Strata	Stand	Activity	Acre	Est. Cost	Est. Revenue
			Yearly Totals	0	\$0.00	\$0.00
			<b>Grand Totals</b>	<b>0</b>	<b>\$0.00</b>	<b>\$0.00</b>

# Property Activities Report

**Filters Applied:** County: Sharkey  
 Client Class: School Trust Land  
 District: Capital District  
 Client: South Delta School Distric  
 STR: 16 13N 6W  
 Year: 2012 Through 2021

Client Name	Plan Year	STR	Act. Name	Method	Practice	Application	Est. Cost	Act. Object	Est. Miles
Totals							\$0.00		0
Summary for 'PlanYear' =									
Totals							\$0.00		0
<b>Summary for</b>									
<b>Totals</b>							<b>\$0.00</b>		<b>0</b>
<b>Grand Totals</b>							<b>\$0.00</b>		<b>0</b>